

# Spring Farm Parkway (Stage 1)

## Have your say

### Review of Environmental Factors

Roads and Maritime Services | February 2019



Existing traffic on the Hume Motorway and Menangle Road

Roads and Maritime Services is planning Spring Farm Parkway (Stage 1), a key east-west link to support the Greater Macarthur Growth Area.

Stage 1 of Spring Farm Parkway would provide a new four lane divided road extending almost one kilometre, with an interchange connecting new land releases with the Hume Motorway and Menangle Road.

Ultimately an extension of the Parkway would provide a connection between Campbelltown Bypass and the Hume Motorway. Additionally, the Link Road Corridor Study would identify a route between Menangle Road and Appin Road.

Together these projects would provide an east-west link that would service existing and future residential land releases and support the Greater Macarthur Growth Area.

## Features

Stage 1 of Spring Farm Parkway includes:

- new four lane divided road
- a shared-use path on the southern side of the Parkway to provide access to Broughton Anglican College
- upgrade to Menangle Road at the Parkway

- traffic light controlled intersections at:
  - Spring Farm Parkway and Menangle Road
  - north facing exit ramp from the Hume Motorway onto Spring Farm Parkway and Menangle Road
  - north facing entry ramp from Spring Farm Parkway and Menangle Road to the Hume Motorway
  - access to the Menangle Park land release area.





## Benefits

- Connect communities and cater for residential growth
- Provide a key east-west connection for residents of Macarthur
- Provide safe and efficient access to and from the Hume Motorway
- Improve travel time reliability and traffic flow
- Provide safe and effective crossing for pedestrians and cyclists over the Hume Motorway to Broughton Anglican College.





**KEY**

-  Median
-  Bridge
-  Footpath
-  Earthworks

**MENANGLE  
PARK**

**Hume Motorway**

**Menangle Road**

**Spring Farm Parkway**

*Broughton  
Anglican  
College*



## Review of Environmental Factors (REF)

The REF is a planning and assessment tool that clearly and accurately sets out the proposal, the potential impacts of the proposal and the proposed protective measures.

Accompanied by a concept design, the REF is made available for community members and other stakeholders to review and submit their comments and questions. Each submission received through the REF process would be considered and would assist the planning and delivery of the project. Roads and Maritime Services has prepared a concept design for Spring Farm Parkway, and an REF to assess the potential environmental impact of the project and outline measures to reduce impacts on biodiversity, heritage, noise, property and construction.

## Have your say

The REF is now on display until **Friday 29 March 2019**. We invite you to provide feedback during this consultation phase.

Please send your comments through in writing by post, email, or online at the Roads and Maritime website.

The REF documents are available online at [www.rms.nsw.gov.au/springfarmparkway](http://www.rms.nsw.gov.au/springfarmparkway) or view a printed version at the following locations:

### Campbelltown Civic Centre

91 Queen Street, Campbelltown  
Monday to Friday 8.30am to 4.30pm

### Narellan Library

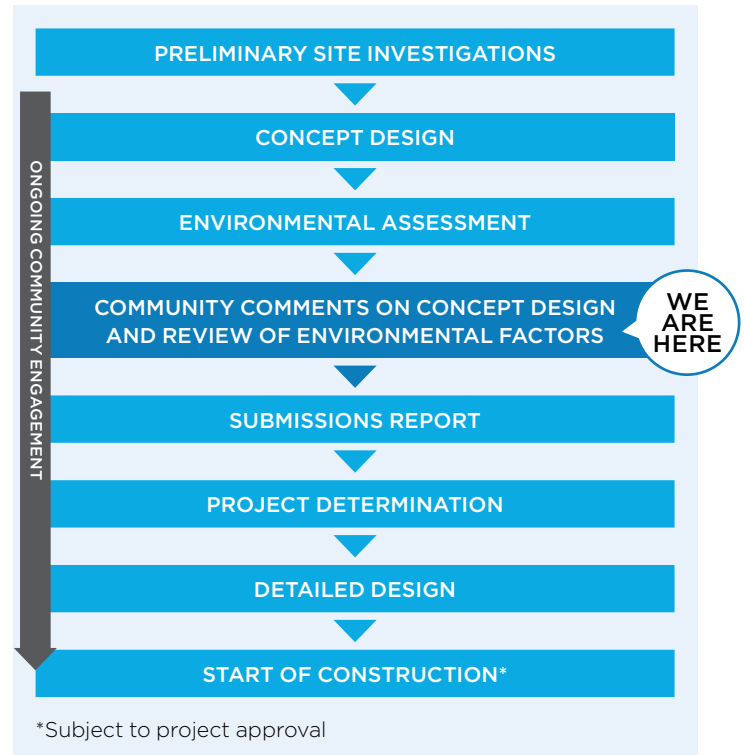
Corner Queen and Elyard Street, Narellan  
Monday, Wednesday 9.30am to 8pm  
Tuesday, Thursday, Friday 9.30am to 5pm  
Saturday 9am to 3pm

### Wollondilly Shire Council

62-64 Menangle Street, Picton  
Monday to Friday 8.30am to 5pm

### Camden Library

40 John Street, Camden  
Monday, Wednesday, Friday 9.30am to 5pm  
Tuesday, Thursday 9.30am to 8pm  
Saturday 9am to 12pm



## Community Information Sessions

We are hosting two community information sessions to provide you with an opportunity to ask the project team questions and seek further information. A formal presentation will not be given so please feel free to drop in any time at one of the following sessions:

### Saturday 9 March 2019 between 10am and 1pm

Information Resource Centre, Broughton  
Anglican College, Menangle Road, Menangle Park

### Wednesday 13 March 2019 between 4pm and 7pm

Level 1, Club Menangle, Racecourse Avenue,  
Menangle Park

If you are unable to attend one of the information sessions, please contact us to discuss, or to arrange another time that is suitable to meet.

To make a submission on the concept design and REF or to join the mailing list for Spring Farm Parkway, please contact the project team (see contacts for details).

## What happens next?

At the end of the REF display period, a submissions report which summarises comments or questions received for the project, and our responses, will be published on the Roads and Maritime website.

If you make a submission, you will receive an email or letter advising of any changes to the proposal as a result of feedback. A community update will also be distributed to advise the availability of the submissions report.

We will keep community members and other stakeholders informed of progress throughout delivery of the project. You can access information on the individual projects through the Roads and Maritime website, community newsletters, the project phone number and email address.



## Other projects in the area



### Appin Road improvements

Roads and Maritime is also planning two individual projects to improve safety and increase road capacity on Appin Road.

### Appin Road Safety Improvements between Mt Gilead and Appin

A proposed package of work would improve safety on Appin Road and support affordable housing in the Greater Macarthur Growth Area. The work would include a number of targeted safety improvements to about five kilometres of Appin Road between Mt Gilead and Brian Road to improve safety for residents, motorists and freight operators, as well as improve traffic flow.

This safety improvement package would also include a corridor study for a link road between Appin Road and Menangle Road. The link road would provide a key connection between Appin Road, Gilead and Menangle Road, Menangle Park and support future housing growth as part of the Greater Macarthur Growth Area.

### Appin Road upgrade between Rosemeadow and Mt Gilead

The proposed upgrade would unlock new housing at Mt Gilead and improve safety and access for local residents and through traffic.

Check out our new interactive portal at:  
[rms.nsw.gov.au/springfarmparkway](https://rms.nsw.gov.au/springfarmparkway).



## Contact us

If you have any questions please contact:



1800 316 866




[springfarmparkway@rms.nsw.gov.au](mailto:springfarmparkway@rms.nsw.gov.au)



[www.rms.nsw.gov.au/springfarmparkway](http://www.rms.nsw.gov.au/springfarmparkway)



Spring Farm Parkway  
Roads and Maritime Services  
PO Box 973 Parramatta CBD NSW 2124



If you need help understanding this information, please contact the Translating and Interpreting Service on 131 450 and ask them to call us on 1800 316 866.



February 2019  
RMS 18.1095

**Privacy** Roads and Maritime Services ("RMS") is subject to the Privacy and Personal Information Protection Act 1998 ("PIIP Act") which requires that we comply with the Information Privacy Principles set out in the PIIP Act. All information in correspondence is collected for the sole purpose of assisting in the delivery of this project. The information received, including names and addresses of respondents, may be published in subsequent documents unless a clear indication is given in the correspondence that all or part of that information is not to be published. Otherwise RMS will only disclose your personal information, without your consent, if authorised by the law. Your personal information will be held by RMS at 27 Argyle Street, Parramatta. You have the right to access and correct the information if you believe that it is incorrect.